







Existing footbridge over River Lemon.

Existing path signing permitting cycling to be added (respectful shared use).

Surfacing and drainage improvements to facilitate adoption as HMPE.

New section of 3.0m wide shared use path.

Legend

-  Existing Ordnance / Topographical Survey
-  Proposed surfacing
-  Proposed Earthwork Cutting
-  Proposed Earthwork Embankment
-  Proposed Verge
-  Proposed Route

Notes

1. Do not scale from this drawing
2. Drawing to be printed in colour
3. Dimensions are in meters unless otherwise stated

Contains Ordnance Survey data.
© Crown copyright and database rights 2023. 100019783.

P01	15/05/2023	GR	FIRST ISSUE	RP	MM
REV	DATE	BY	DESCRIPTION	CHK	APP

DRAWING STATUS: S2 - FOR INFORMATION



The Forum, Barnfield Road, Exeter, EX1 1QR, UK
T+ 44 (0) 1392 229 700, F+ 44 (0) 1392 229 701
wsp.com

CLIENT: 

SITE/PROJECT: OGWELL STRATEGIC LINK

TITLE: GENERAL ARRANGEMENT PLAN PHASE 1

SCALE @ A1: 1:500	CHECKED: RP	APPROVED: MM
PROJECT NO: 70107340	DESIGNED: BM	DATE: May 23
DRAWING NO: 70107340-WSP-HGN-SC-100-DR-01	REV: P01	

© WSP UK Ltd

File name: \\UK-WSP\GROUP\COM\CENTRAL\DATA\PROJECTS\70107340-OGWELL TO NEWTON ABBOT\03 WIP\36 DOCS\RECEIVED\SCHEMATIC\DRAWINGS\SC-100-DR-01.DWG, printed on 16 May 2023 10:12:16, by Opie, Laura